

# Join Us on Car-Free Day



**Be an advocate for sustainable change and go car-free for a day around Education City.**

We are committed to minimizing the carbon footprint in Education City by investing in building technologies, alternative transportation, awareness campaigns, and education.

**Let us come together as a community to reduce our carbon emissions!**



# Your Guide to Education City's Car-Free Day



01

## Directions to Get to Education City

1

### By Car:

- Academy Parking is available via Gate 1. The drop-off zone is located on the ground floor of Academy Parking and not outside.
- Oxygen Park Parking and Al Shaqab Parking are available.
- Gate 3 and 14 – Only available for special pass holders and electric cars.
- The south gates at EC Golf Club and Al Shaqab will remain open and give access only to those facilities.

2

### By Metro:

- Reach Education City on the Green Line through the following stations: Al Shaqab, QNL, Education City.

North Campus will remain open for cars.

# Directions to Move Within Education City



02

Once in Education City, there are several ways to get around beside walking:


- Education City Tram
- E-buses
- E-scooters and E-bikes



metro  
الدوحة



Download the Loop  
app to hire scooters



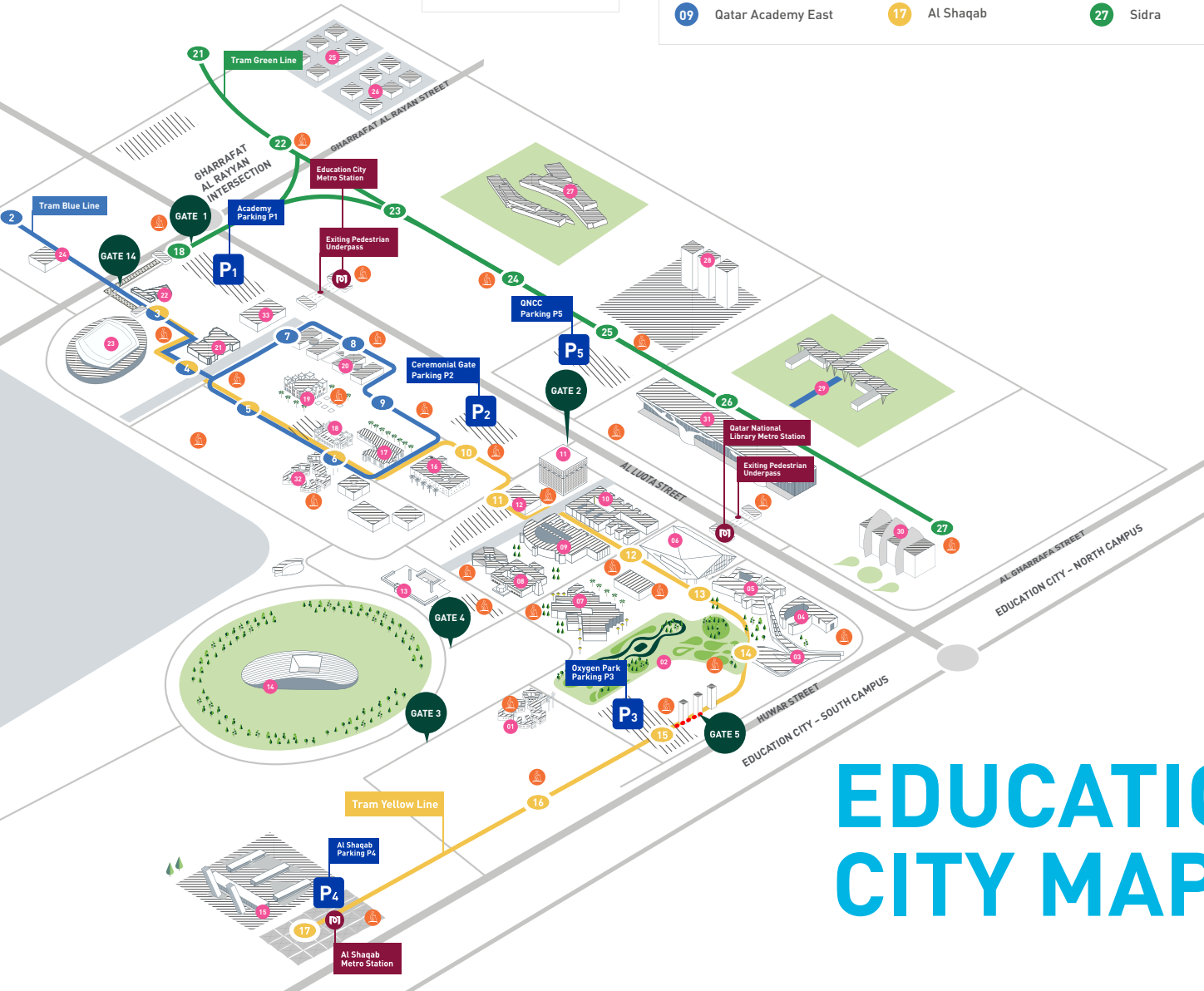
- Metro Station
- E-bikes and E-scooters
- Parking
- Gates
- Tram Yellow Line
- Tram Blue Line
- Tram Green Line

### TRAM STOPS

02 Mathaf	10 Ceremonial Gate	18 Academy
03 EC Stadium North	11 2015	21 Community Housing 1
04 EC Stadium East	12 Multaqa	22 Community Housing 2
05 Qatar Academy South	13 Al Khater House	23 Researchery West
06 Northnest	14 Education City Mosque	24 Researchery
07 Academy Green Spine	15 Oxygen Park	25 Hotels
08 Qatar Academy North	16 Southnest	26 QNCC
09 Qatar Academy East	17 Al Shaqab	27 Sidra

### LANDMARKS

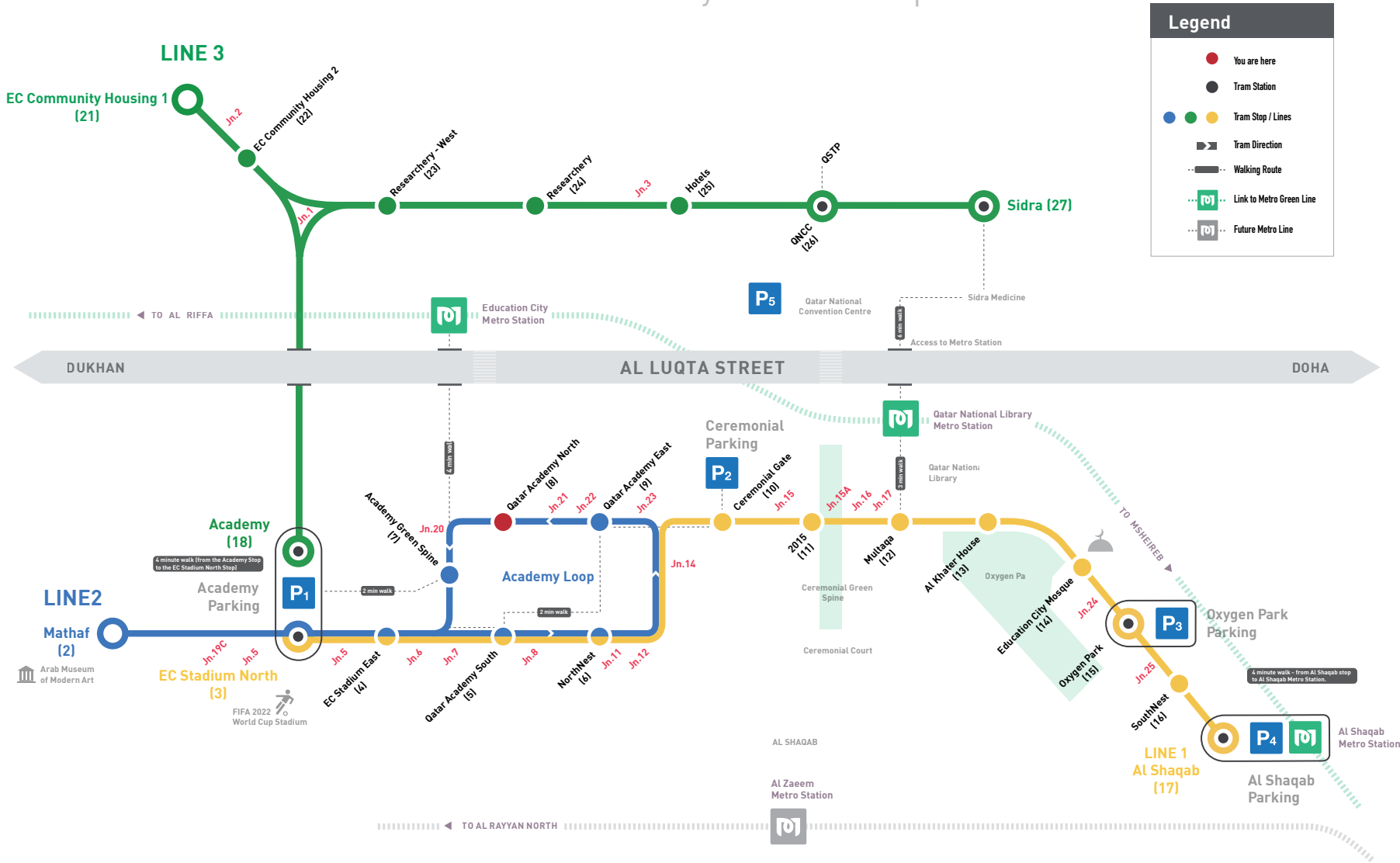
- 01 Southnest
- 02 Oxygen Park
- 03 Minaretein
- 04 Pressdock
- 05 Humanitarian
- 06 Qatar National Library
- 07 Multaqa
- 08 Manufactory
- 09 Biznest
- 10 Medbay
- 11 2015
- 12 Think Bay
- 13 Ceremonial Court
- 14 Al Shaqab
- 15 Green Island
- 16 Penrose House
- 17 Canvas
- 18 HBKU Headquarters
- 19 Recreation Centre
- 20 Qatar Academy Doha
- 21 Awsaj Academy
- 22 PUE Headquarters
- 23 EC Stadium
- 24 Mathaf
- 25 ECCH 1
- 26 ECCH 2
- 27 Researchery
- 28 Hotels
- 29 QSTP
- 30 Sidra Medicine
- 31 QNCC
- 32 Northnest
- 33 Awsaj Recreation



# EDUCATION CITY MAP



# Education City – North Campus



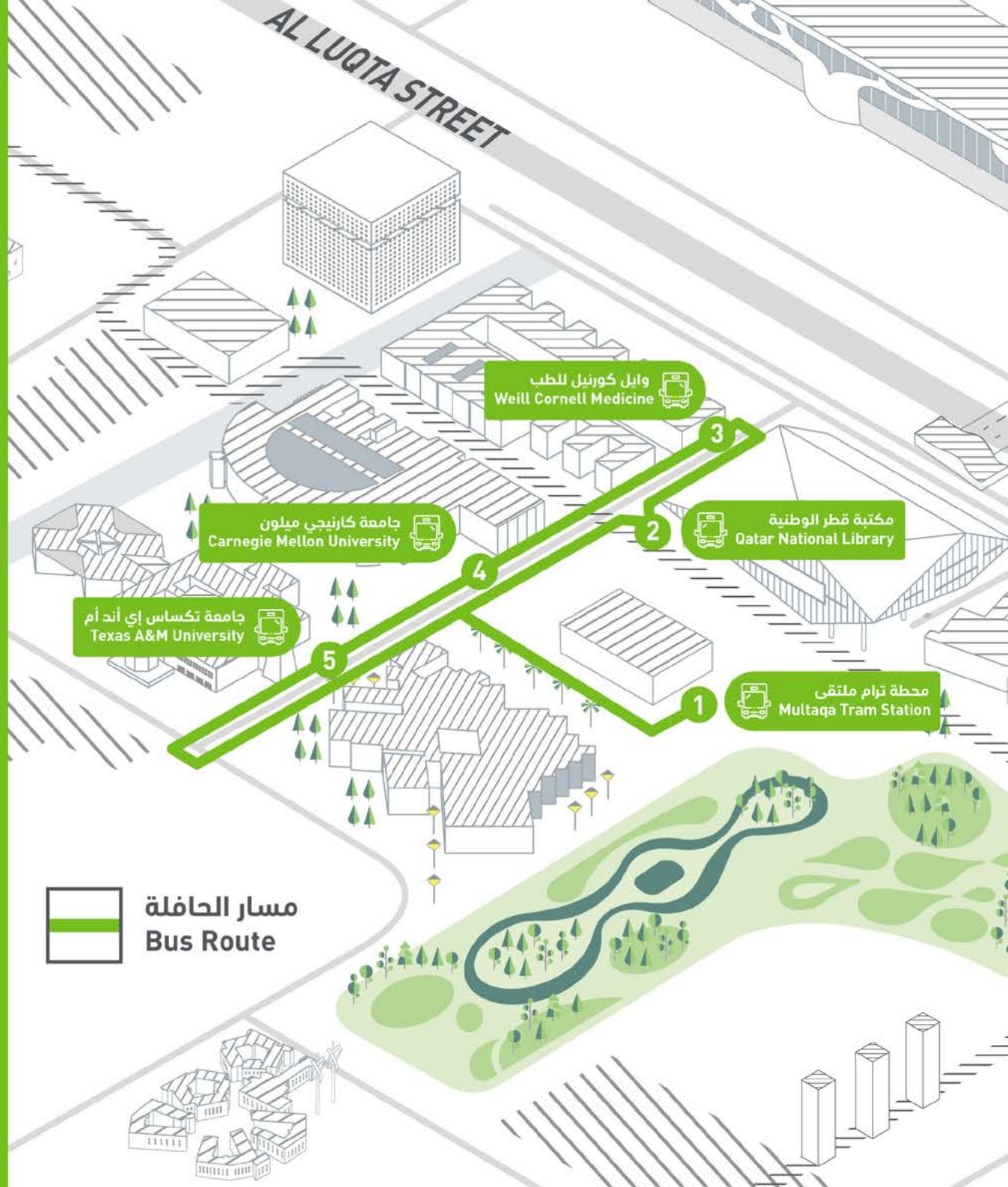
# Education City – South Campus

## Education City Tram Bus Feeder Lines

In preparation for Car-Free Day, we are introducing e-bus lines to connect the distant Education City buildings to the Tram Stations.

### Multaqa Tram Station Shuttle

1. Multaqa Tram Station
2. Qatar National Library Metro Station
3. Weill Cornell Medicine-Qatar
4. Carnegie Mellon University in Qatar
5. Texas A&M University at Qatar



# Education City Tram Bus Feeder Lines

In preparation for Car-Free Day, we are introducing e-bus lines to connect the distant Education City buildings to the Tram Stations.

## Northest Tram Station Shuttle

1. Northest Tram Station
2. Sholla Building 1 & 2
3. QF Villa 1 & 2
4. Education Above All
5. CP4



# Education City Tram Bus Feeder Lines

In preparation for Car-Free Day, we are introducing e-bus lines to connect the distant Education City buildings to the Tram Stations.

## Oxygen Park Tram Station Shuttle

1. Southnest
2. Oxygen Park Tram Station

